M02-1: SPACIT Education for spatial Citizenship Infographic

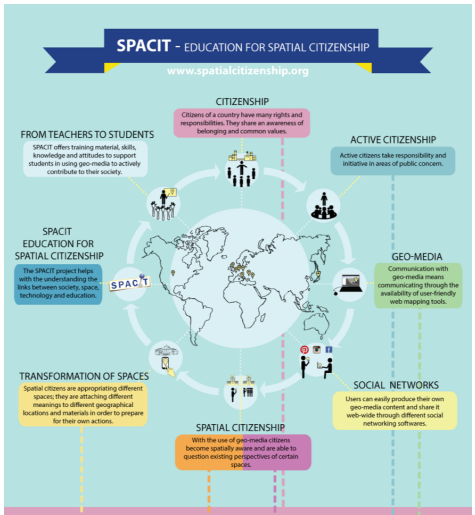

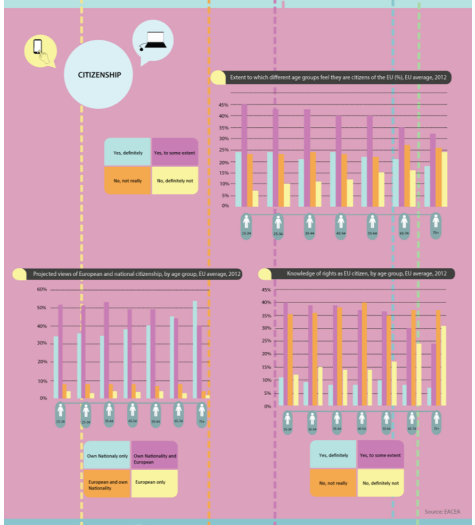

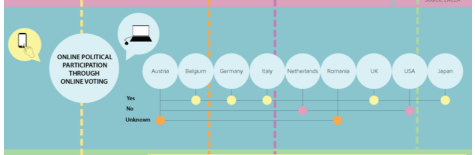

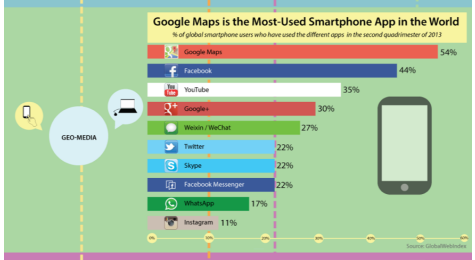



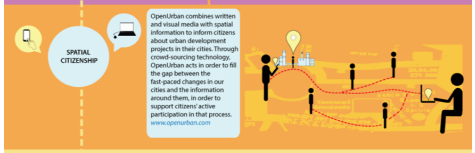



SPACIT Education for spatial citizenship Infographic © 2012-2014 by CESIE is licensed under CC-BY-SA 4.0

Infografik zu SPACIT - Education for Spatial Citizenship (Quelle: https://spatialcitizenship.org/)

Metadaten dieser Lernressource
Name: SPACIT Education for spatial Citizenship Infographic
LearningResourceType: Material
Description: Inforgraik zu SPACIT Education for spatial Citizenship
Keyword(s): SPACIT; digitale Geomedien; Partizipation; geographische Lehrkräftebildung
Author: Melanie Lauffenburger & Magdalena Liebe
Language: Deutsch
License: CC BY SA 4.0
URL:
https://foc.geomedienlabor.de/doku.php?id=courses:studierende:l:s-fachdidaktik-parti-digi:material:m02-1
Creation Date: 2021-03-30
Modification Date: no modification

From:
https://www.foc.geomedienlabor.de/ - **Frankfurt Open Courseware**

Permanent link:
https://www.foc.geomedienlabor.de/doku.php?id=courses:studierende:l:s-fachdidaktik-parti-digi:material:m02-1

Last update: **2025/09/29 13:59**